









Legend

-  Existing BCRSD Customers - Annex and Develop to City Standards
Total Area=21.5 acres
-  Proposed BCRSD Customers - Annexation Not Required Unless Subdivides
or Use of Property Changes to Non-Residential - Total Area=400 acres
-  Existing BCRSD Customers - Not Required to Annex and Develop
to City Standards to Receive Sewer Service - Total Area=242 acres
-  Proposed City of Columbia Customers - Annex and Develop
to City Standards - Total Area=1454 acres
-  Existing City Trunk Sewer
-  Proposed Sewer
-  City Limits
-  Henderson Branch Watershed Boundary
Total Area=1300 acres

Boundary of
Area Covered
by Agreement

 **City of Columbia, Missouri**
Department of Public Works

BCRSD Midway Connection Agreement Map
Exhibit 9

Scale: As Shown Drawn: J.K.M Date: 7/13/2015